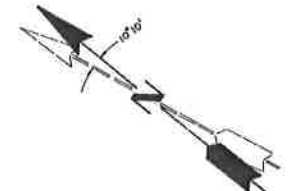
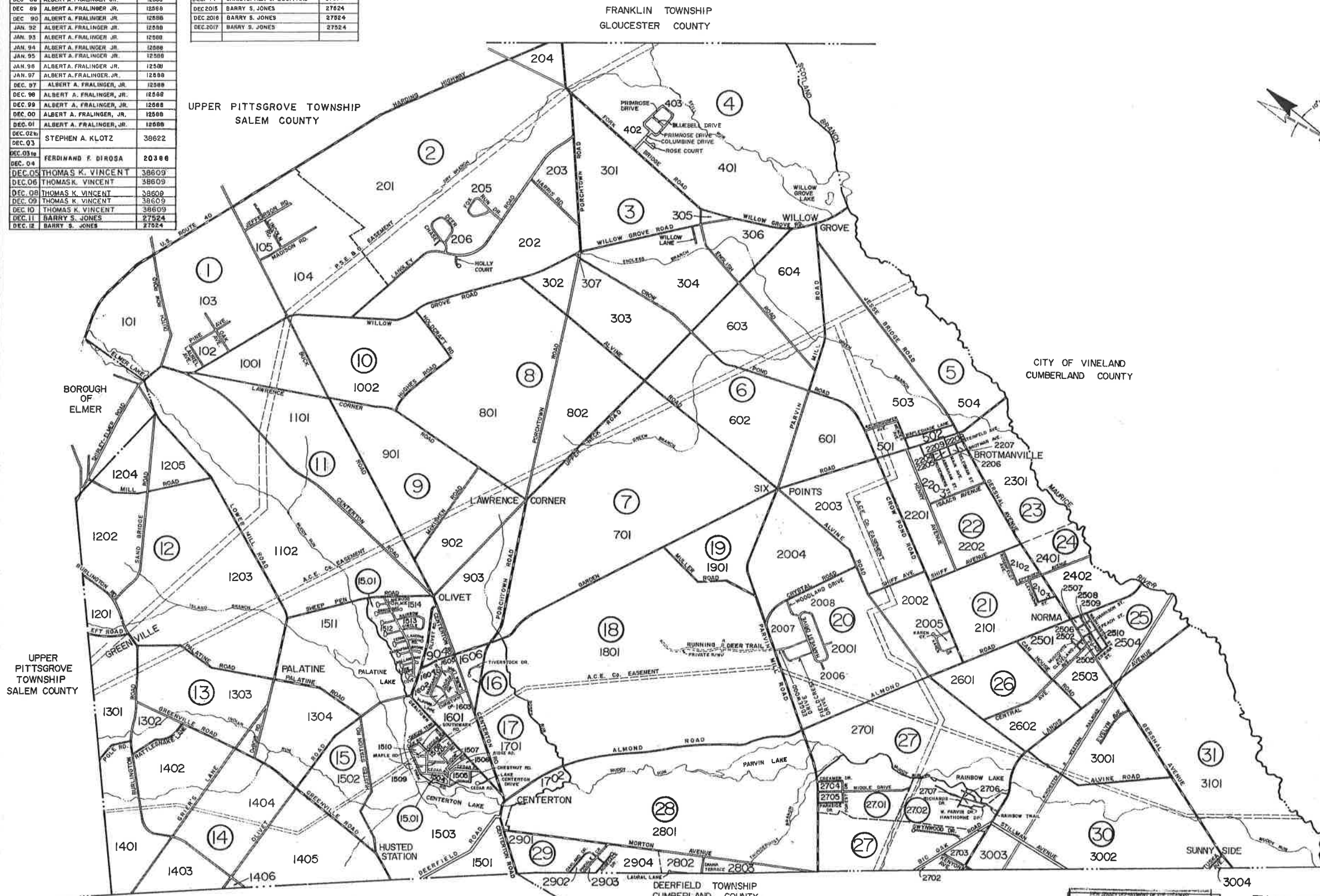


DATE	REVISED BY	LIC. No.	DATE	REVISED BY	LIC. No.
DEC. 87	ALBERT A. FRALINGER, JR.	12588	DEC. 13	BARRY S. JONES	27524
DEC. 88	ALBERT A. FRALINGER, JR.	12588	DEC. 14	CHRISTOPHER J. BOUFFARD	37575
DEC. 89	ALBERT A. FRALINGER, JR.	12588	DEC. 2015	BARRY S. JONES	27524
DEC. 90	ALBERT A. FRALINGER, JR.	12588	DEC. 2016	BARRY S. JONES	27524
JAN. 92	ALBERT A. FRALINGER, JR.	12588	DEC. 2017	BARRY S. JONES	27524
JAN. 93	ALBERT A. FRALINGER, JR.	12588			
JAN. 94	ALBERT A. FRALINGER, JR.	12588			
JAN. 95	ALBERT A. FRALINGER, JR.	12588			
JAN. 96	ALBERT A. FRALINGER, JR.	12588			
JAN. 97	ALBERT A. FRALINGER, JR.	12588			
DEC. 97	ALBERT A. FRALINGER, JR.	12588			
DEC. 98	ALBERT A. FRALINGER, JR.	12588			
DEC. 99	ALBERT A. FRALINGER, JR.	12588			
DEC. 00	ALBERT A. FRALINGER, JR.	12588			
DEC. 01	ALBERT A. FRALINGER, JR.	12588			
DEC. 02	STEPHEN A. KLOTZ	38622			
DEC. 03					
DEC. 03 1/2					
DEC. 04	FERDINAND F. DIROSA	20388			
DEC. 05	THOMAS K. VINCENT	38609			
DEC. 06	THOMAS K. VINCENT	38609			
DEC. 08	THOMAS K. VINCENT	38609			
DEC. 09	THOMAS K. VINCENT	38609			
DEC. 10	THOMAS K. VINCENT	38609			
DEC. 11	BARRY S. JONES	27524			
DEC. 12	BARRY S. JONES	27524			



LEGEND

- KEY MAP**
 --- DETAIL SHEET LIMITS
 (2) DETAIL SHEET NUMBER
 3 BLOCK NUMBER
DETAIL SHEETS
 2 BLOCK NUMBER
 3 LOT NUMBER


I HEREBY CERTIFY THAT THIS MAP HAS BEEN REVISED UNDER MY IMMEDIATE SUPERVISION, AND COMPLIES WITH THE LAWS OF THE STATE OF NEW JERSEY.
Thomas K. Vincent
 THOMAS K. VINCENT, PLS
 NEW JERSEY LICENSE No. 38609

I HEREBY CERTIFY THAT THIS MAP HAS BEEN REVISED UNDER MY IMMEDIATE SUPERVISION AND COMPLIES WITH THE LAWS OF THE STATE OF NEW JERSEY.
Christopher J. Bouffard
 CHRISTOPHER J. BOUFFARD, P.L.S. LIC. #37575

I HEREBY CERTIFY THAT THIS MAP HAS BEEN REVISED UNDER MY IMMEDIATE SUPERVISION AND COMPLIES WITH THE LAWS OF THE STATE OF NEW JERSEY.
Barry S. Jones
 BARRY S. JONES, P.L.S. LIC. #27524

THE AREAS, BOUNDARIES AND DIMENSIONS SHOWN ON THIS TAX MAP ARE DERIVED FROM GROUND SURVEYS, AERIAL SURVEYS AND RECORDED PLANS, MAPS, DEEDS, AND WILLS, AND ARE TO BE USED FOR TAX ASSESSMENT PURPOSES ONLY.
 THIS TAX MAP SUPERSEDES THE TAX MAP APPROVED MARCH, 1980.

I HEREBY CERTIFY THAT THIS MAP AND ANY REQUIRED SURVEY HAS BEEN MADE UNDER MY IMMEDIATE SUPERVISION, AND COMPLIES WITH THE LAWS OF THE STATE OF NEW JERSEY.
Albert A. Fralinger, Jr.
 ALBERT A. FRALINGER, JR., P.E. & L.S.
 NEW JERSEY LICENSE No. 12588



TAX ASSESSMENT MAP
 PITTSGROVE TOWNSHIP
 SALEM COUNTY, NEW JERSEY
 SCALE: 1" = 2,000'
 AUGUST, 1986
 ALBERT A. FRALINGER, JR., P.E. & L.S.
 N.J. LIC #12588, TOWNSHIP ENGINEER
 629 SHILOH PIKE, BRIDGETON N.J. 08302
 TO SHOW CONDITIONS AS OF DEC. 2010